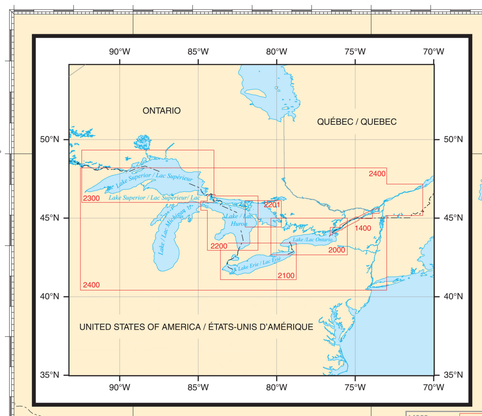

1400	Cornwall to/à Rockport	125 000
	Montréal to/à Cornwall	125 000
	Rockport to/à Lake/Lac Ontario	125 000
2000	Lake Ontario/Lac Ontario	400 000
2100	Lake Erie / Lac Érié	400 000
2200	Lake Huron/Lac Huron	400 000
2201	Georgian Bay / Baie Georgienne	200 000
	Thornbury	5 000
2300	Lake Superior/Lac Supérieur	600 000
	Superior Shoal	70 000
2400	Great Lakes/Grands Lacs	1 584 000

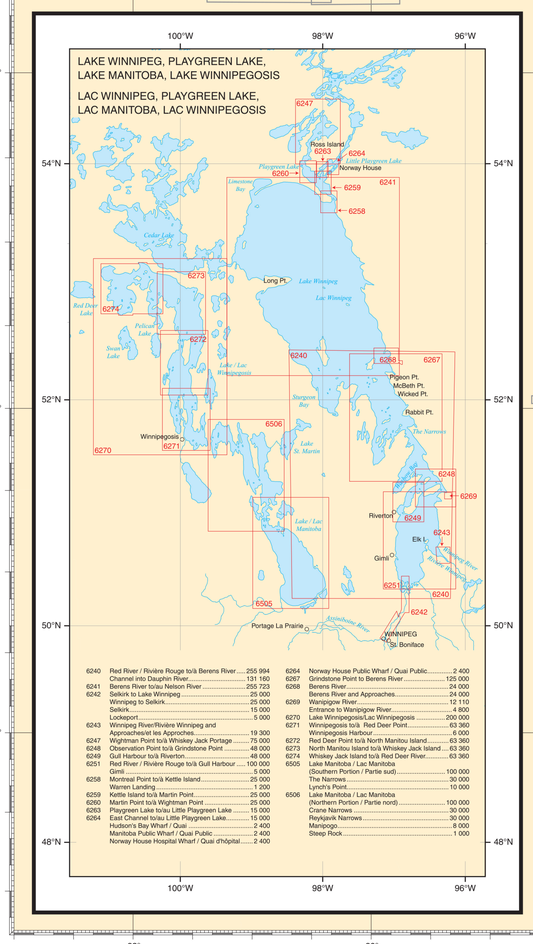

6240	Red River / Rivière Rouge to/à Berens River	255 994
	Channel into Dauphin River	131 160
6241	Berens River to/au Nelson River	255 723
6242	Selkirk to Lake Winnipeg	25 000
	Winnipeg to Selkirk	25 000
	Selkirk	15 000
	Lockeport	5 000
6243	Winnipeg River/Rivière Winnipeg and Approaches/et les Approches	19 300
6247	Wightman Point to/à Whiskey Jack Portage	75 000
6248	Observation Point to/à Grindstone Point	48 000
6249	Gull Harbour to/à Riverton	48 000
6251	Red River / Rivière Rouge to/à Gull Harbour	100 000
	Gimli	5 000
6258	Montreal Point to/à Kettle Island	25 000
	Warren Landing	1 200
6259	Kettle Island to/à Martin Point	25 000
6260	Martin Point to/à Wightman Point	25 000
6263	Playgreen Lake to/au Little Playgreen Lake	15 000
6264	East Channel to/au Little Playgreen Lake	15 000
	Hudson's Bay Wharf / Quai	2 400
	Manitoba Public Wharf / Quai Public	2 400
	Norway House Hospital Wharf / Quai d'hôpital	2 400
6264	Norway House Public Wharf / Quai Public	2 400
6267	Grindstone Point to Berens River	125 000
6268	Berens River	24 000
	Berens River and Approaches	24 000
6269	Wanipigow River	12 110
	Entrance to Wanipigow River	4 800
6270	Lake Winnipegosis/Lac Winnipegosis	200 000
6271	Winnipegosis to/à Red Deer Point	63 360
	Winnipegosis Harbour	6 000
6272	Red Deer Point to/à North Manitou Island	63 360
6273	North Manitou Island to/à Whiskey Jack Island	63 360
6274	Whiskey Jack Island to/à Red Deer River	63 360
6505	Lake Manitoba / Lac Manitoba (Southern Portion / Partie sud)	100 000
	The Narrows	30 000
	Lynch's Point	10 000
6506	Lake Manitoba / Lac Manitoba (Northern Portion / Partie nord)	100 000
	Crane Narrows	30 000
	Reykjavik Narrows	30 000
	Manipogo	8 000
	Steep Rock	1 000

1310	Port de Montréal Section A-B	15 000
	Port de Montréal Section B-C	15 000
1311	Sorel-Tracy à/to Varennes	40 000
1350	Ile aux Cerfs à/to Otterburn-Park	15 000
	Saint-Antoine-sur-Richelieu à/to Ile aux Cerfs	15 000
	Ruisseau Lahaise à/to Saint-Antoine-sur-Richelieu	15 000
	Sorel-Tracy à/to Ruisseau Lahaise	15 000
1351	Pointe Naylor au Lac à/to Lake Champlain	15 000
	Pointe à la Meule à/to Pointe Naylor	15 000
	Bassin de Chambly à/to Ile Sainte-Thérèse	15 000
	Ile Sainte-Thérèse à/to Pointe à la Meule	15 000
1429	Canal de la Rive Sud	20 000
1430	Lac Saint-Louis	25 000
1431	Canal de Beauharnois	25 000
	Baie Saint-Francois	12 000
	Port de Valleyfield	5 000
1432	Lac Saint-François/Lake St. Francis	25 000
1433	Ile St-Régis to/à Croil Islands	25 000
	Cornwall	10 000
1434	Croil Islands to/à Cardinal	25 000
1435	Cardinal to/à Whaleback Shoal	25 000
	Brockville Narrows	15 000
	Prescott/Ogdensburg	15 000
1436	Whaleback Shoal to/au Summerland Group	25 000
1437	Summerland Group to/à Grindstone Island	25 000
1438	Grindstone Island to/à Carleton Island	25 000
	Gananoque	5 000
1439	Carleton Island to/au Charity Shoal	30 000
1509	Ile Bizard à/to Pont-Viau A-B	20 000
	Ile Bizard à/to Pont-Viau B-C	20 000
	Pont-Viau à/to Ile Bourdon C-D	20 000
	Pont-Viau à/to Ile Bourdon D-E	20 000
	Pont-Viau à/to Ile Bourdon E-F	20 000
1510	Baie de Vaudreuil à/to Laval - Compartment A-B	30 000
	Lac Saint-Louis à/to Carillon - Compartment B-C	30 000
1512	Becketts Landing to/à Burritts Rapids	20 000
	Burritts Rapids to/à Edmunds Lock	20 000
	Edmunds Lock to/à Smiths Falls	20 000
	Long Island to/à Becketts Landing	20 000
	Ottawa to/à Long Island	20 000
	Andrewsville Locks / Ecluses 18-20	4 800
	Black Rapids Lock / Ecluse 13	4 800
	Burritts Rapids Lock / Ecluse 17	4 800
	Dows Lake	4 800
	Edmunds Lock / Ecluse 25	4 800
	Hartwell Locks/Ecluses 9,10	4 800
	Hogs Back Locks / Ecluses 11,12	4 800
	Kars	4 800
	Kilmarnock Island Lock / Ecluse 24	4 800
	Long Island Locks/Ecluses 14-16	4 800
	Long Island Locks/Ecluses 14-16	4 800
	Merrickville Locks / Ecluses 21-23	4 800
	Old Slys Locks/Ecluses 26,27	4 800
	Ottawa Locks/Ecluses 1-8	4 800
	Smiths Falls Locks / Ecluses 29 A, 31	4 800
1513	Chaffeys Locks to/à Jones Falls	20 000
	Continuation a Tay River to/à Perth	20 000
	Jones Falls to/à River Styx	20 000
	Narrows Lock to/à Newboro	20 000
	Newboro to/à Chaffeys Locks	20 000
	River Styx to/ à Kingston	20 000
	Rocky Narrows to/à Narrows Lock	20 000
	Smith Falls to/à Rocky Narrows	20 000
	Approaches to/à Approches à Adams Lake	4 800
	Beveridge Locks, Locks/Ecluses 33,34	4 800
	Chaffeys Locks, Lock/Ecluse 37	4 800
	Davis Lock, Lock/Ecluse 38	4 800
	Jones Falls, Locks/Ecluses 39-42	4 800
	Jones Falls, Locks/Ecluses 39-42	4 800
	Kingston Mills, Locks/Ecluses 46-49	4 800
	Lower Brewers Lock/Ecluse 45	4 800
1513	Narrows Lock, Lock/Ecluse 35	4 800
	Newboro Lock/Ecluse de Healey	4 800
	Perth	4 800
	Poonamalie Locks, Lock/Ecluse 32	4 800
	Portland	4 800
	Rideau Ferry	4 800
	Seeleys Bay	4 800
	Smith Falls Locks 29A, 31	4 800
	Upper Brewers, Locks/Ecluses 43,44	4 800
	Westport	4 800
1514	L'Original à/to Papineauville	20 000
	Carillon à/to L'Original	20 000
1515	Papineauville à/to Becketts Creek	20 000
	Hull - Ottawa	20 000
	Lac Murray Lake	20 000
1550	Breckenridge à/to Maclarens Landing	25 000
	Britannia Bay à/to Breckenridge	25 000
	Maclarens Landing à/to Chats Falls	25 000
	Britannia Bay	12 000
	L'Ile Mohr Mouillage / Anchorage	3 600
	Pinhey Point Mouillage / Anchorage	3 600
	Britannia Yacht Club	2 400
1551	Chats Falls à/to Chenaux	25 000
	Arnprior	6 000
	Arnprior Quai/Wharf	2 400
	Baie Norway Bay Quai/Wharf	2 400
	Madawaska Marina	2 400
	Sand Point Quai/Wharf	2 400
1552	Chute du Grand Calumet au/to Lac Coulonge	25 000
	Lac Coulonge à/to Ile Marcotte including/y compris Le chenal de la Culbute	25 000
	Portage-du-Fort to/à Chute du Grand Calumet including/y compris le chenal du Rocher Fendu	25 000
	Chapeau	2 400
	Davidson	2 400
	La Passe	2 400
	Upper Ottawa Improvement Co.	2 400
1553	Balmer Bay à/to Rapides-des-Joachims	25 000
	Ile D'Arcy à/to Balmer Bay	25 000
	Ile Marcotte à/to Ile D'Arcy	25 000
	Deep River	4 800
	Pembroke Centenary Park	4 800
	Rapides-des-Joachims	4 800
	Desjardinsville	3 000
	Fort-William	2 400
	Petawawa Point	2 400
	Petawawa Yacht Club	2 400
	Westmeath	2 400
1554	Bald Rock au/to Lac la Cave	25 000
	Maraboo Lake à/to Bald Rock	25 000
	Rapides-des-Joachims au/to Maraboo Lake	25 000
	Mattawa	2 400
1555	Lac La Cave	25 000
1556	Lac Témiscamingue/ Lake Timiskaming	35 000
	Chenal Opimica	15 000
	Haileybury	10 000
	New Liskeard	10 000
	Notre-Dame-Du-Nord	10 000
	Temiscaming	10 000
	Ville-Marie	10 000
2006	Upper Gap to/à Telegraph Narrows	30 000
	Esroc Canada Inc	7 500
	Picton Harbour	7 500
	Port Hallowell Docks	7 500
2007	Belleville to/à Telegraph Narrows	30 000
2011	Belleville Harbour	6 000
2017	Kingston Harbour and Approaches/et les approches	15 000
2018	Lower Gap to/à Adolphus Reach	30 000
	Prinyer Cove	5 000
2021	Glen Ross to Hagues Reach Lock/Glen Ross à l'écluse de Hagues Reach	20 000
2021	Hagues Reach Lock to Healey Falls Locks/Ecluse de Hagues Reach aux Ecluses de Healey Falls	20 000
	Murray Canal Presqu'Ile Bay to/à Trenton	20 000
	Trenton to/à Glen Ross	20 000
	Batawa Lock / Ecluse 4	4 800
	Campbellford Lock/Ecluse 13	4 800
	Crowe Bay Lock/Ecluse 14	4 800
	Frankford Lock/Ecluse 6	4 800
	Glen Miller Lock/Ecluse 3	4 800
	Glen Ross Lock/Ecluse 7	4 800
	Hagues Reach Lock/Ecluse 10	4 800
	Hagues Reach Lock/Ecluse 10	4 800
	Healey Falls Locks/Ecluses 15,16,17	4 800
	Meyers Lock / Ecluse 9	4 800
	Percy Reach Lock / Ecluse 8	4 800
	Ranney Falls Lock / Ecluse 11,12	4 800
	Sydney Lock/Ecluse 2	4 800
	Trent Lock/Ecluse 5	4 800
	Trenton	4 800
	Trenton Lock/Ecluse 1	4 800
2022	Bensfort Bridge to/à Waterbourough	20 000
	Healey Falls Locks to Rice Lake / Ecluses de Healey Falls au Rice Lake	20 000
	Rice Lake	20 000
	Rice Lake à/to Bensfort Bridge	20 000
	Hastings Lock/Ecluse 18	4 800
	Healey Falls Locks/Ecluses 15,16,17	4 800
	Peterborough Lift Lock/Ecluse Hydraulique Locks/Ecluses 20,21	4 800
	Scott's Mills Lock / Ecluse 19	4 800
2023	Burleigh Falls to/à Buckhorn	20 000
	Lakefield to/à Burleigh Falls	20 000
	Peterborough to/à Lakefield	20 000
	Stony Lake	20 000
	Hells Gate	10 000
	1 - Lakefield Lock / Ecluse 26	4 800
	2 - Lakefield Lock / Ecluse 26	4 800
	2 - Burleigh Falls Lock / Ecluse 28	4 800
	3 - Burleigh Falls Lock / Ecluse 28	4 800
	Buckhorn Lock / Ecluse 31	4 800
	Douro Lock / Ecluse 24	4 800
	Lovesick Lock / Ecluse 30	4 800
	Nassau Mills Lock / Ecluse 22	4 800
	Otonabee Lock / Ecluse 23	4 800
	Peterborough Lift Lock/Ecluse Hydraulique Locks/Ecluses 20,21	4 800
	Sawer Creek Lock / Ecluse 25	4 800
	Young Point Lock / Ecluse 27	4 800
2024	Buckhorn to/à Gannon Narrows and/et Harrington Narrows	20 000
	Chemong Lake	20 000
	Gannon Narrows to/à Bobcaygeon - Sheet/Feuille 2	20 000
	Pigeon Lake (North Portion/Partie Nord) - Sheet/Feuille 5	20 000
	Pigeon Lake (Southern Portion/Partie Sud) - Sheet/Feuille 4	20 000
	2-Bobcaygeon Lock/Ecluse 32	4 800
	5-Bobcaygeon Lock/Ecluse 32	4 800
	Buckhorn Lock / Ecluse 31	4 800
2025	Balsam Lake	30 000
	Balsam Lake à/to Bolsover (Lock/Ecluse)	20 000
	Bolsover (Lock/Ecluse) to/au Lake Simcoe	20 000
	Cameron Lake	20 000
	Sturgeon Lake	20 000
	Bobcaygeon Lock/Ecluse 32	4 800
	Bolsover Lock/Ecluse 37	4 800
	Entrance to/entrée au Trent Canal	4 800
	Fenelon Falls Lock/Ecluse 34	4 800
	Gamebridge Lock/Ecluse 41	4 800
	Kirkfield Lift Lock / Ecluse 36	4 800
2025	Portage Lock/Ecluse 39	4 800
	Rosedale Lock/Ecluse 35	4 800
	Talbot Lock/Ecluse 38	4 800
	Thorah Lock/Ecluse 40	4 800
2026	Lake Scugog	30 000
	Scugog River	20 000
	Lindsay Mille/Mille 155,2 to/au Mile/Mille 159	10 000
	Lindsay Lock/Ecluse 33	4 800
2028	Lake Simcoe	80 000
	Cook's Bay and/et Holland River	20 000
	Lake Couchiching Lake Simcoe to Couchiching Lock/Lake Simcoe à L'Ecluse de Couchiching	20 000
	Couchiching Lock/Ecluse 42	10 000
	The Narrows	10 000
	Barrie	4 000
	Beaverton Harbour	4 000
	Lefroy Harbour	4 000
	Maskinonge River Entrance/Entrée de la Maskinonge River	4 000
	Jackasons Point	2 500
2029	Big Chute to/à Port Severn	20 000
	Couchiching Lock to Big Chute / Ecluse de Couchiching à Big Chute	20 000
	Big Chute Marine Railways/Ber Roulant	10 000
	Couchiching Lock/Ecluse 42	10 000
	Port Severn Lock/Ecluse 45	10 000
	Swift Rapids/Lock/Ecluse 43	10 000
2042	Welland Canal St.Catharines to/à Port Colborne	15 000
2043	Lower Niagara River and Approaches	20 000
2044	Port Dalhousie	5 000
2047	Clarkson Harbour	7 500
2048	Port Credit	5 000
2049	Whitby Harbour	5 000
2050	Oshawa Harbour	5 000
2053	Port Hope Harbour	5 000
2054	Cobourg Harbour	5 000
2055	Frenchman's Bay	10 000
2058	Cobourg to/à Oshawa	72 400
2059	Scotch Bonnet Island to/à Cobourg	70 000
2060	Main Duck Island to/à Scotch Bonnet Island	77 700
2064	Kingston to/à False Duck Islands	61 528
2067	Hamilton Harbour	10 000
	Hamilton Yacht Clubs/Clubs nautiques de Hamilton	5 000
2069	Picton to/à Presqu'Ile Bay	60 588
	Trenton	18 000
	Telegraph Narrows	12 000
2070	Bronte Harbour	6 000
	Oakville Harbour	5 320
2077	Lake Ontario/Lac Ontario (Western Portion/Partie Ouest)	100 000
2085	Toronto Harbour	15 000
	Toronto Islands	10 000
2086	Toronto to/à Hamilton	50 000
2110	Long Point Bay	50 000
	Nanticoke Harbour	20 000
	Port Dover	4 800
2120	Niagara River to/à Long Point	25 000
	Port Dover	5 000
2121	Long Point to/à Port Glasgow	100 000
	Port Burwell	6 000
2122	Pointe aux Pins to/à Point Pelee	100 000
2123	Pelee Passage to/à la Detroit River	100 000
2140	Port Maitland to/à Dunnville	7 500
2181	Erieau Entrance to/à entrée Rondeau Harbour	5 000
	Kingsville	5 000
	Leamington	5 000
	Port Burwell	5 000
	Port Stanley	5 000
	West Dock	4 000
	Wheatley Harbour	4 000
	Scudder	3 000
2202	Port Severn to/à Penetang Harbour	40 000
	Moon Island and surrounding areas/et les régions avoisinantes	20 000
	Port Severn to/à Tomahawk Island	20 000
2202	South Channel - Amanda Island to/à Parry Sound	20 000
	Tomahawk Island to/à Twelve Mile Bay	20 000
	Twelve Mile Bay to/à Rose Island	20 000
	Lock/Ecluse 45	10 000
	Potato Island Channel	5 000
2203	Bruly Inlet Clark Island to/à Magnetawan River	20 000
	Carling Rock to/à Twin Sisters Island	20 000
	Isle of Pines to/à Byng Inlet	20 000
	Raspberry Island to/à Isle of Pines	20 000
	Tonches Island to/à Pointe au Baril Station	20 000
	Twin Sisters Island to/à Raspberry Island and/et Tonches Island	20 000
	MileMille 55	12 000
	Loon Island to/à Galina Island	10 000
	Pointe au Baril	10 000
	Canoe Channel	5 000
	Snug Harbour	5 000
	Bayfield Inlet	2 400
	Britt	2 400
	Byng Inlet	2 400
	Pointe au Baril Station	1 800
	Couchiching	1 200
2204	Byng Inlet to/à Killarney	20 000
	French River to/à Beaverstone Bay	20 000
	Eastern Entrance/Entrée Orientale Collins Inlet	10 000
	Cunningham's Channel	6 000
	Dorés Run	5 000
	Killarney Harbour	5 000
	Obstacle Island to/à Gateway Islands	5 000
	Rogers Gut	5 000
2205	Killarney to/à Little Current	40 000
2207	Lake Huron/Lac Huron North Channel	60 000
	Little Current to/à Clapperton Island	60 000
	Bay of Islands	30 000
	Little Current	15 000
2218	Penetang Harbour	8 000
2221	Midland Harbour	8 000
2222	Tiffin Harbour	10 000
2223	Port McNicoll and/et Victoria Harbour	15 000
2224	Rose Island to/à Parry Sound	20 000
	Parry Sound Harbour	10 000
	Rose Island Channel	5 000
	Approaches to/Approches à Parry Sound	20 000
2228	Lake Huron/Lac Huron (Southern Portion/Partie sud)	120 000
	Goderich Harbour	5 000
2235	Cape Hurd to/à Lonely Island	60 000
	Rattlesnake Harbour	15 000
2241	Port Severn to/à Christian Island	40 000
	Michaud Channel	15 000
2242	Giants Tomb Island to/à Franklin Island	60 000
2243	Bateau Island to/à Byng Inlet	60 000
2244	Alexan der Passage to/à Beaverstone Bay	60 000
2245	Manitowaning Bay	100 000
	Beaverstone Bay to/à Lonely Island and/et Snake Island	60 000
	Club Harbour	12 000
2250	Bruce Mines to/à Sugar Island	25 000
	Twyning Island Bridge	10 000
	Bruce Mines	1 500
	Richards Landing	1 000
2251	Meldrum Bay to/à St.Joseph Island	60 000
2257	Clapperton Island to/à John Island	40 000
	Gore Bay	30 000
2258	Bayfield Sound and Approaches/et les approches	40 000
2259	John Island to/à Blind River	40 000
2260	Sarnia to/à Bayfield	80 000
2261	Bayfield to/à Douglas Point	80 000
2266	Michael's Bay to/à Great Duck Island	60 000
2267	Great Duck Island to/à False Detour Passage	60 000
2268	Boyd Island to/à Spanish River	20 000
	Aird Bay	12 000
	Blind River	12 000
	Serpent Harbour	12 000
	Whalesback Channel	12 000
2273	South Baymouth Harbour and Approaches	6 000
2274	Cape Hurd to/à Tobermory and/et Cove Island	15 000
	Big Tub Harbour	6 000
	Little Tub Harbour	3 600
2282	Owen Sound to/à Cabot Head	80 000
	MacGregor Harbour	12 000
	Lion's Head Harbour	8 000
	Wingfield Basin	8 000
2283	Owen Sound to/à Giant's Tomb Island	80 000
	Collingwood	12 000
	Owen Sound Harbour	12 000
	Wiarton Harbour	8 000
	Thornbury	5 000
	Meaford	3 000
2291	Point Clark to/à Southampton	90 000
	Kincardine	4 000
	Port Elgin	4 000
2292	Chantry Island to Cove Island	93 314
	Southampton Harbour	24 696
2293	Byng Inlet and Approaches / et les approches	12 000
2297	Duck Islands to DeTour Passage	91 085
2298	Cove Island to/à Duck Islands	91 010
2299	Clapperton Island to/à Meldrum Bay	80 000
2301	Passage Island to/à Thunder Bay	74 516
2302	St. Ignace Island to/à Passage Island	72 968
2303	Jackfish Bay to St. Ignace Island	72 968
2304	Oiseau Bay to/à Jackfish Bay	73 010
2305	Jackfish Bay	12 180
2306	Peninsula Harbour and/et Port Munro	12 172
2307	Coppermine Point to/à Cape Gargantua	74 486
2308	Michipicoten Island to/à Oiseau Bay	90 000
2309	Cape Gargantua to/à Otter Head	96 000
2310	Caribou Island to Michipicoten Island	97 280
2311	Thunder Cape to/à Pigeon River	72 880
2312	Nipigon Bay and Approaches/et les approches	60 800
	Nipigon	25 000
	Red Rock	20 000
2313	Black Bay	72 665
2314	Port of Thunder Bay	20 000
	Westfort Turning Basin / Bassin d'Evitage	10 000
	Intercity Grain Terminals/ Terminaux à Grain de L' Inter-Cité	5 000
	Mission River Entrance Grain Terminals/ Terminaux à Grain à L' Entrée de Mission River	5 000
	North Harbour Facilities / Installations Portuaires	5 000
2315	Quatec Harbour	12 000
	Gargantua Harbour	9 600
	Michipicoten Harbour	9 600
	Michipicoten River	9 000
	Goulais Mission	6 000
	Mamainse Harbour	6 000
	Sinclair Cove	6 000
2318	Heron Bay	12 161
6021	Lake Muskoka	25 000
6022	Lake Rosseau and/et Lake Joseph	25 000
	Port Carling	5 000
6023	Lake of Bays	25 000
	Baysville and Approaches/et les approches	12 000
	Dorset	12 000
	Dorcester River	12 000
6026	Wahwashkesh Lake	12 000
6028	Lake Dubonne	12 000
	Blind River	8 000
6030	Lake Kagawong	30 000
	Lake Manitou and/et Lake Mindemoya	30 000
	Lake Wolsey	30 000
6035	Lake Nipissing / Lac Nipissing (Eastern Portion / Partie est)	40 000
	Approaches to/Approches à la Vase River	5 000
	Callander Bay	5 000
	North Bay	5 000
6036	French River	15 000
	French River Hall River to Comfort Island	15 000
6037	Iron Island to/à West Bay	25 000
6038	West Bay to/à West Arm	25 000
6050	Humbolldt Bay	36 000
	Ombabika Bay (South Portion / Partie sud)	36 000
	The Virgins	18 000

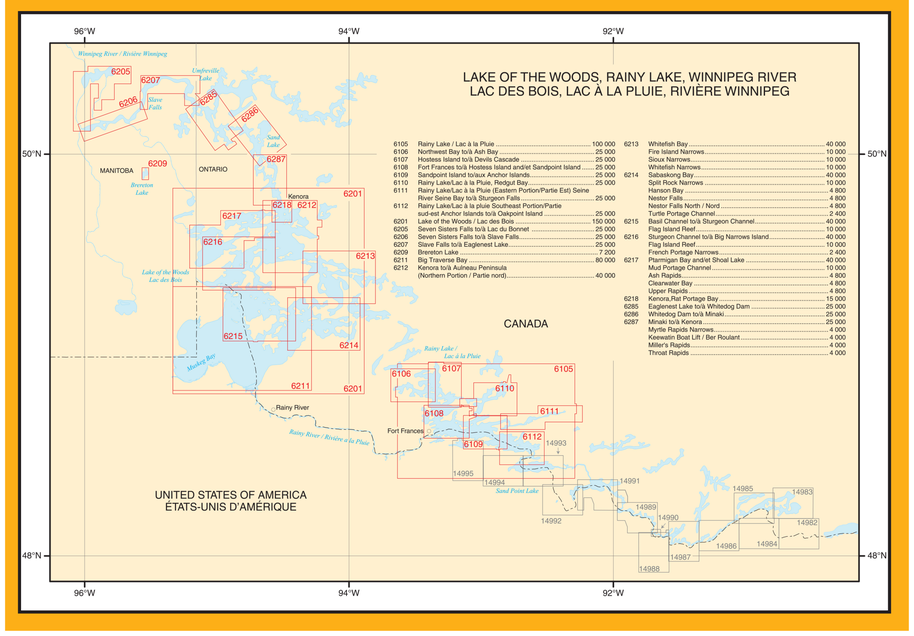

6105	Rainy Lake / Lac à la Pluie	100 000
6106	Northwest Bay to/à Ash Bay	25 000
6107	Hostess Island to/à Devils Cascade	25 000
6108	Fort Frances to/à Hostess Island and/et Sandpoint Island	25 000
6109	Sandpoint Island to/aux Anchor Islands	25 000
6110	Rainy Lake/Lac à la Pluie, Redgut Bay	25 000
6111	Rainy Lake/Lac à la Pluie (Eastern Portion/Partie Est) Seine River Seine Bay to/à Sturgeon Falls	25 000
6112	Rainy Lake/Lac à la pluie Southeast Portion/Partie sud-est Anchor Islands to/à Oakpoint Island	25 000
6201	Lake of the Woods / Lac des Bois	150 000
6205	Seven Sisters Falls to/à Lac du Bonnet	25 000
6206	Seven Sisters Falls to/à Slave Falls	25 000
6207	Slave Falls to/à Eaglenest Lake	25 000
6209	Brereton Lake	7 200
6211	Big Traverse Bay	80 000
6212	Kenora to/à Aulneau Peninsula (Northern Portion / Partie nord)	40 000
6213	Whitefish Bay	40 000
	Fire Island Narrows	10 000
	Sioux Narrows	10 000
	Whitefish Narrows	10 000
6214	Sabaskong Bay	40 000
	Split Rock Narrows	10 000
	Hanson Bay	4 800
	Nestor Falls	4 800
	Nestor Falls North / Nord	4 800
	Turtle Portage Channel	2 400
6215	Basil Channel to/à Sturgeon Channel	40 000
	Flag Island Reef	10 000
6216	Sturgeon Channel to/à Big Narrows Island	40 000
	Flag Island Reef	10 000
	French Portage Narrows	2 400
6217	Ptarmigan Bay and/et Shoal Lake	40 000
	Mud Portage Channel	10 000
	Ash Rapids	4 800
	Clearwater Bay	4 800
	Upper Rapids	4 800
6218	Kenora,Rat Portage Bay	15 000
6285	Eaglenest Lake to/à Whitedog Dam	25 000
6286	Whitedog Dam to/à Minaki	25 000
6287	Minaki to/à Kenora	25 000
	Myrtle Rapids Narrows	4 000
	Keewatin Boat Lift / Ber Roulant	4 000
	Miller's Rapids	4 000
	Throat Rapids	4 000