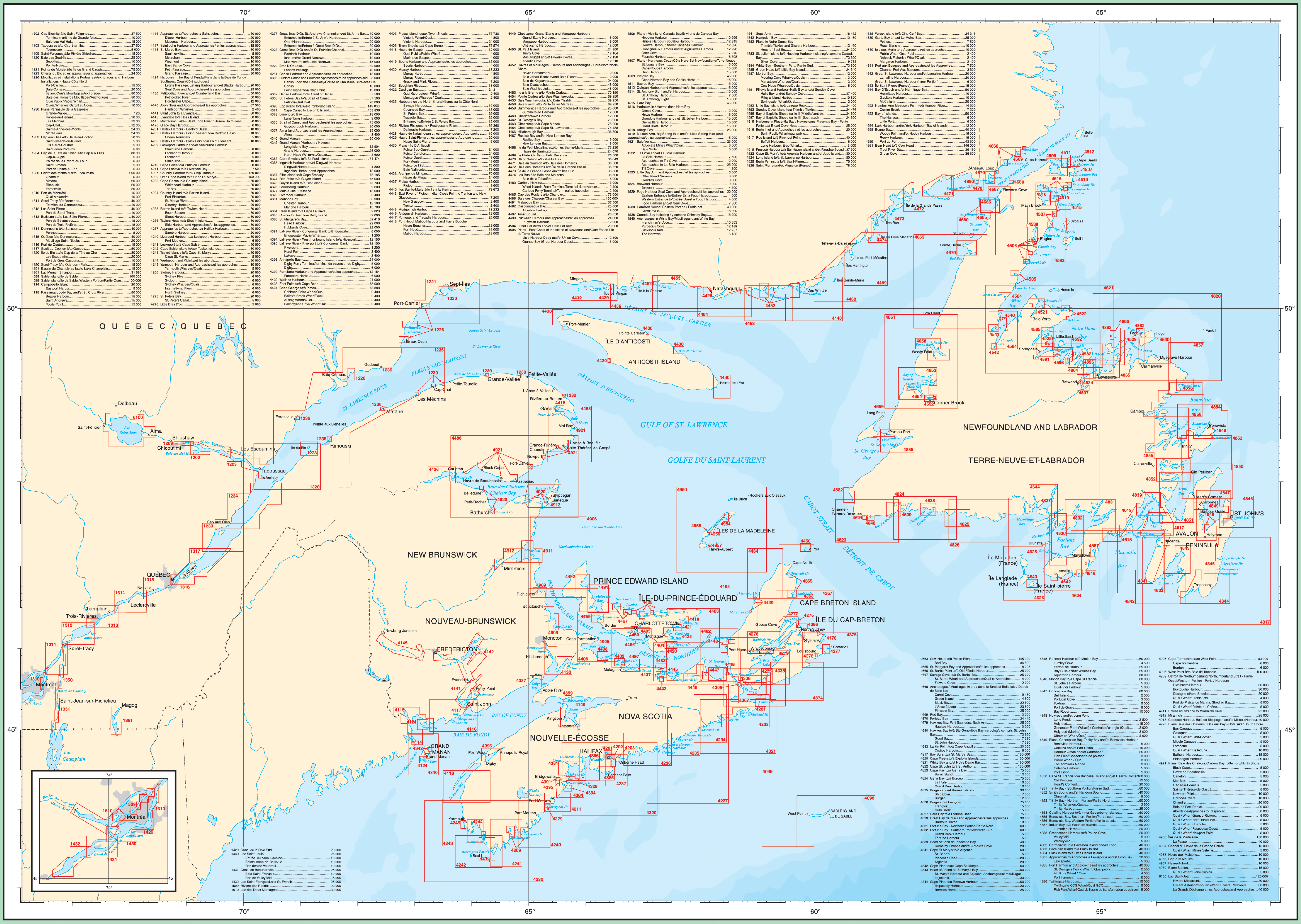

1202	Cap Éternité à/to Saint Fulgence	37 500
	Terminal maritime de Grande Anse	10 000
	Baie des Ha! Ha!	15 000
1203	Tadoussac à/to Cap Éternité	37 500
	Tadoussac	5 000
1209	Saint-Fulgence à/to Rivière Shipshaw	18 000
1220	Baie des Sept-Îles	25 000
	Sept-Îles	10 000
	Pointe-Noire	10 000
1221	Pointe de Moisie à/to Île du Grand Caouis	75 000
1223	Chenal du Bic et les approches/and approaches	24 000
1226	Mouillages et Installations Portuaires/Anchorages and Harbour Installations - Haute Côte-Nord	
	Port-Cartier	15 000
	Baie-Comeau	20 000
	Île aux Oeufs Mouillages/Anchorages	50 000
	Baie des Homards Mouillages/Anchorages	50 000
	Quai Public/Public Wharf	10 000
	Quais/Wharves Cargill et Alcoa	10 000
1230	Plans-Péninsule de la Gaspésie	
	Grande-Vallée	7 200
	Rivière-au-Renard	10 000
	Les Méchins	12 000
	Cap-Chat	12 000
	Sainte-Anne-des-Monts	24 000
	Mont-Louis	24 000
1233	Cap aux Oies à/to Sault-au-Cochon	50 000
	Saint-Joseph-de-la-Rive	5 000
	L'Isle-aux-Coudres	5 000
	Saint-Jean-Port-Joli	5 000
1234	Cap de la Tête au Chien à/to Cap aux Oies	80 000
	Cap-à-l'Aigle	5 000
	Pointe de la Rivière du Loup	5 000
	Saint-Siméon	5 000
	Port de Pointe-au-Pic	5 000
1236	Pointe des Monts aux/to Escoumins	200 000
	Godbout	5 000
	Matane	20 000
	Rimouski	20 000
	Forestville	20 000
1310	Port de Montréal	15 000
	Quai Alexandra	10 000
1311	Sorel-Tracy à/to Varennes	40 000
	Terminal de Contrecoeur	10 000
1312	Lac Saint-Pierre	40 000
	Port de Sorel-Tracy	10 000
1313	Batiscan au/to Lac Saint-Pierre	40 000
	Port de Bécancour	15 000
	Port de Trois-Rivières	15 000
1314	Donnacona à/to Batiscan	40 000
	Portneuf	5 000
1315	Québec à/to Donnacona	40 000
	Mouillage Saint-Nicolas	20 000
1316	Port de Québec	15 000
1317	Sault-au-Cochon à/to Québec	50 000
1320	Île du Bic au/to Cap de la Tête au Chein	80 000
	Les Escoumins	20 000
	Port de Gros-Cacouna	10 000
1350	Sorel-Tracy à/to Otterburn-Park	15 000
1351	Bassin de Chambly au lac/to Lake Champlain	15 000
1361	Lac Memphrémagog	31 680
4098	Sable Island/Île de Sable	100 000
4099	Sable Island/Île de Sable, Western Portion/Partie Ouest	100 000
4114	Campobello Island	20 000
	Eastport Harbor	5 000
4115	Passamaquoddy Bay and/et St. Croix River	50 000
	Beaver Harbour	15 000
	Saint Andrews	15 000
	Todds Point	15 000
4116	Approaches to/Approches à Saint John	60 000
	Dipper Harbour	20 000
	Musquash Harbour	20 000
4117	Saint John Harbour and Approaches / et les approches	15 000
4118	St. Marys Bay	60 000
	Saulnierville	5 000
	Meteghan	10 000
	Weymouth	10 000
	East Sandy Cove	20 000
	Petit Passage	30 000
	Grand Passage	30 000
4124	Harbours in the Bay of Fundy/Ports dans la Baie de Fundy Southwest Coast/Côté sud-ouest	
	Letete Passage, Letang Harbour and/et Blacks Harbour	20 000
	Seal Cove and Approaches/et les approches	25 000
4130	Petitcodiac River and/et Cumberland Basin	50 000
	Petitcodiac River	50 000
	Dorchester Cape	12 000
4140	Avon River and Approaches/et les approches	37 500
	Hantsport Wharves	2 400
4141	Saint John to/à Evandale	30 000
4142	Evandale to/à Ross Island	30 000
4145	Mactaquac Lake - Saint John River / Rivière Saint-Jean	30 000
4170	Glace Bay Harbour	6 000
4201	Halifax Harbour - Bedford Basin	10 000
4202	Halifax Harbour - Point Pleasant to/à Bedford Basin	10 000
	Ocean Terminals	5 000
4203	Halifax Harbour - Black Point to/à Point Pleasant	10 000
4209	Lockeport Harbour and/et Shelburne Harbour	
	Shelburne Harbour	20 000
	Lockeport Harbour	20 000
	Lockeport	5 000
	Shelburne	10 000
4210	Cape Sable to/à Pubnico Harbour	30 000
4211	Cape Lahave to/à Liverpool Bay	37 500
4227	Country Harbour to/au Ship Harbour	150 000
4230	Little Hope Island to/à Cape St. Marys	150 000
4233	Cape Canso to/à Country Island	60 000
	Whitehead Harbour	30 000
	Tor Bay	30 000
4234	Country Island to/à Barren Island	60 000
	Port Bickerton	20 000
	St. Marys River	30 000
	Country Harbour	30 000
4235	Barren Island to/à Taylors Head	60 000
	Ecum Secum	30 000
	Sheet Harbour	30 000
4236	Taylors Head to/à Shut-in Island	60 000
	Ship Harbour and Approaches/et les approches	30 000
4237	Approaches to/Approches au Halifax Harbour	40 000
	Sambro Harbour	20 000
4240	Liverpool Harbour to/à Lockeport Harbour	60 000
	Port Mouton	6 000
4241	Lockeport to/à Cape Sable	60 000
4242	Cape Sable Island to/aux Tusket Islands	60 000
4243	Tusket Islands to/à Cape St. Marys	60 000
	Cape St. Marys	5 000
4244	Wedgeport and Vicinity/et les abords	30 000
4245	Yarmouth Harbour and Approaches/et les approches	10 000
	Yarmouth Wharves/Quais	5 000
4266	Sydney Harbour	20 000
	Sydney River	6 000
	Sydport	6 000
	Sydney Wharves/Quais	6 000
	International Piers	6 000
	North Sydney	6 000
4275	St. Peters Bay	20 000
	St. Peters Canal	5 000
4276	Little Bras D'or	5 000
4277	Great Bras D'Or, St. Andrews Channel and/et St. Anns Bay	40 000
	Entrance to/Entrée à St. Ann's Harbour	20 000
	Otter Harbour	20 000
	Entrance to/Entrée à Great Bras D'Or	20 000
4278	Great Bras D'Or and/et St. Patricks Channel	40 000
	Baddeck Harbour	10 000
	Iona and/et Grand Narrows	10 000
	MacIvers Pt. to/à Little Narrows	15 000
4279	Bras D'Or Lake	60 000
	Lennox Passage	40 000
4281	Canso Harbour and Approaches/et les approches	15 000
4306	Strait of Canso and Southern Approaches/et les approches sud	25 000
	Canso Lock and Causeway/Écluse et Chaussée Surélevée De Canso	10 000
	Point Tupper to/à Ship Point	12 000
4307	Canso Harbour to/au Strait of Canso	37 500
4308	St. Peters Bay to/à Strait of Canso	37 500
	Petit-de-Grat Inlet	20 000
4320	Egg Island to/à West Ironbound Island	145 000
4321	Cape Canso to/à Liscomb Island	108 836
4328	Lunenburg Bay	18 000
	Lunenburg Harbour	9 000
4335	Strait of Canso and Approaches/et les approches	75 000
	Guysborough Harbour	20 000
4337	Alma (and Approaches/et les Approaches)	25 000
	Alma	2 400
4340	Grand Manan	60 000
4342	Grand Manan (Harbours / Havres)	
	Long Island Bay	12 904
	Grand Harbour	25 000
	North Head (Wharves/Quais)	3 600
4363	Cape Smokey to/à St. Paul Island	74 474
4365	Ingonish Harbour and/et Dingwall Harbour	
	Dingwall Harbour	4 800
	Ingonish Harbour and Approaches	18 000
4367	Flint Island to/à Cape Smokey	75 185
4374	Red Point to/à Guyon Island	75 000
4375	Guyon Island to/à Flint Island	75 733
4376	Louisbourg Harbour	9 600
4377	Main-à-Dieu Passage	18 000
4379	Liverpool Harbour	8 000
4381	Mahone Bay	38 900
	Chester Harbour	12 100
	Mahone Harbour	13 700
4384	Pearl Island to/à Cape La Have	39 023
4385	Chebucto Head to/à Betty Island	39 000
4386	St. Margaret's Bay	39 416
	Head Harbour	22 000
	Hubbards Cove	22 000
4391	LaHave River - Conquerall Bank to Bridgewater	6 000
	Bridgewater Public Wharf	1 200
4394	LaHave River - West Ironbound Island to/à Riverport	12 150
4395	LaHave River - Riverport to/à Conquerall Bank	12 150
	Riverport	1 200
	Kraut Point	2 400
	LaHave	2 400
4396	Annapolis Basin	24 000
	Digby Ferry Terminal/terminal du traversier de Digby	5 000
	Digby	6 000
4399	Parrsboro Harbour and Approaches/et les approches	12 154
	Parrsboro Harbour	6 000
4402	Wallace Harbour	24 000
4403	East Point to/à Cape Bear	75 000
4404	Cape George to/à Pictou	75 888
	Cribbons Point Wharf/Quai	2 400
	Bailey's Brook Wharf/Quai	2 400
	Arisaig Wharf/Quai	2 400
	Ballantynes Cove Wharf/Quai	2 400
4405	Pictou Island to/aux Tryon Shoals	75 730
	Victoria Wharf/Quai	4 800
	Victoria Harbour	24 000
4406	Tryon Shoals to/à Cape Egmont	75 574
4416	Havre de Gaspé	12 000
	Quai Public/Public Wharf	4 000
	Marina de Gaspé	4 000
4419	Souris Harbour and Approaches/et les approches	12 000
	Souris Harbour	4 000
4420	Murray Harbour	18 233
	Murray Harbour	4 800
	Murray River	4 800
	Greek and Mink Rivers	7 200
4421	Boughton River	18 000
4422	Cardigan Bay	24 311
	Quai Georgetown Wharf	2 400
	Montague Wharves / Quais	2 400
4425	Harbours on the North Shore/Hâvres sur la Côte Nord	
	Savage Harbour	15 000
	Covehead Bay	15 000
	St. Peters Bay	25 000
	Tracadie Bay	25 000
	Entrance to/Entrée à St.Peters Bay	12 000
4426	Rivière Ristigouche / Restigouche River	36 360
	Dalhousie Harbour	7 200
4428	Havre de Natashquan et les approches/and Approaches	10 000
4429	Havre Saint-Pierre et les approches/and Approaches	20 000
	Havre Saint-Pierre	6 000
4430	Plans - Île D'Anticosti	
	Pointe Sud-Ouest	24 000
	Pointe Carleton	24 000
	Pointe Ouest	48 000
	Port-Menier	48 000
	Pointe de l'Est	72 000
	Baie Natiscotec	72 000
4432	Archipel de Mingan	70 000
	Havre de Mingan	24 000
4437	Pictou Harbour	12 000
	Pictou	3 600
4440	Îles Sainte-Marie à/to Île à la Brume	73 672
4443	East River of Pictou, Indian Cross Point to Trenton and New Glasgow	7 200
	New Glasgow	2 400
	Trenton	2 400
4445	Merigomish Harbour	18 232
4446	Antigonish Harbour	12 000
4447	Pomquet and Tracadie Harbours	25 000
4448	Port Hood, Mabou Harbour and Havre Boucher	
	Havre Boucher	12 000
	Port Hood	18 000
	Mabou Harbour	18 000
4449	Chéticamp, Grand Étang and Margaree Harbours	
	Grand Etang Harbour	6 000
	Margaree Harbour	6 000
	Chéticamp Harbour	12 000
4450	St. Paul Island	24 300
	Trinity Cove	12 164
	MacDougall and/et Powers Coves	12 190
	Atlantic Cove	12 213
4452	Havres et Mouillages - Harbours and Anchorages - Côte-Nord/North Shore	
	Havre Gethsémani	10 000
	Baie Johan-Beetz et/and Baie Piashti	12 000
	Baie de Kégashka	24 000
	Baie Coacoachou	48 000
	Baie Washicoutai	48 000
4453	Île à la Brume à/to Pointe Curlew	70 150
4454	Pointe Curlew à/to Baie Washtawouka	69 950
4455	Baie Washtawouka à/to Baie Piashti	69 950
4456	Baie Piashti à/to Petite Île au Marteau	69 950
4459	Summerside Harbour and Approaches/et les approches	25 000
	Summerside Harbour	12 000
4460	Charlottetown Harbour	12 000
4462	St. George's Bay	75 200
4463	Chéticamp to/à Cape Mabou	75 000
4464	Chéticamp to/à Cape St. Lawrence	74 488
4466	Hillsborough Bay	36 500
4467	Rustico Bay and/et New London Bay	
	Rustico Bay	15 000
	New London Bay	15 000
4468	Île du Petit Mécatina aux/to Îles Sainte-Marie	75 230
	Havre de Harrington	24 070
4469	Île Plate à/to Île du Petit Mécatina	76 300
4470	Blanc Sablon à/to Middle Bay	36 643
4471	Baie au Saumon à/to Baie des Homards	36 500
4472	Baie des Homards à/to Île de la Grande Passe	36 550
4473	Île de la Grande Passe au/to Îles Bun	36 600
4474	Îles Bun à/to Baie des Moutons	36 500
	Baie de la Tabatière	6 000
4483	Caribou Harbour	18 000
	Wood Islands Ferry Terminal/Terminal du traversier	2 400
	Caribou Ferry Terminal/Terminal du traversier	2 400
4485	Cap des Rosiers à/to Chandler	75 000
4486	Baie des Chaleurs/Chaleur Bay	150 000
4491	Malpeque Bay	37 500
4492	Cascumpeque Bay	25 000
	Alberton Harbour	12 000
4497	Amet Sound	28 850
4498	Pugwash Harbour and approaches/et les approches	24 000
	Pugwash Harbour	12 000
4504	Great Cat Arms and/et Little Cat Arm	20 000
4505	Plans - East Coast of the Island of Newfoundland/Côte Est de l'île de Terre Neuve	
	Little Harbour Deep and/et Union Cove	12 500
	Orange Bay (Great Harbour Deep)	15 000
4506	Plans - Vicinity of Canada Bay/Environs de Canada Bay	
	Hooping Harbour	10 956
	Hilliers Harbour (Boutitou Harbour)	12 315
	Gouffre Harbour and/et Canaries Harbour	12 626
	Grévigneaux Harbour and/et Aiguillettes Harbour	12 920
	Otter Cove	17 270
	Fourché Harbour	18 308
4507	Plans - Northeast Coast/Côte Nord-Est Newfoundland/Terre-Neuve	
	St. Lunaire Bay	15 000
	Cape Rouge Harbour	15 000
	Croc Harbour	15 000
4509	Pistolet Bay	45 000
	Cape Norman Bay and Cooks Harbour	15 000
4511	Sacred Bay	15 000
4512	Quirpon Harbour and Approaches/et les approches	15 000
4514	St. Anthony Bight and/et Harbour	15 000
	St. Anthony Harbour	7 500
	St. Anthony Bight	15 000
4515	Hare Bay	45 000
4516	Harbours in / Havres dans Hare Bay	
	Goose Cove	12 000
	Howe Harbour	15 000
	Grandois Harbour and / et St. Julien Harbour	15 000
	Crémaillère Harbour	15 000
	Great Islets Harbour	15 000
4518	Ariege Bay	25 000
4519	Maiden Arm, Big Spring Inlet and/et Little Spring Inlet (and approaches/et les approches)	15 000
4521	Baie Verte	25 000
	Advocate Mines Wharf/Quai	6 000
	Baie Verte	6 000
4522	Tilt Cove and/et La Scie Harbour	
	La Scie Harbour	7 500
	Approaches to Tilt Cove	12 000
	Approaches to La Scie Harbour	25 000
	Tilt Cove	1 200
4523	Little Bay Arm and Approaches / et les approches	6 000
	Otter Island Narrows	3 000
	Goudies Cove	3 000
4524	Botwood Harbour	9 000
	Botwood	4 500
4529	Fogo Harbour Seal Cove and Approaches/et les approches	20 000
	Eastern Entrance to/Entrée Est à Fogo Harbour	4 000
	Western Entrance to/Entrée Ouest à Fogo Harbour	4 000
	Fogo Harbour and/et Seal Cove	7 500
4530	Hamilton Sound, Eastern Portion / Partie est	40 000
	Carmanville	18 000
4538	Canada Bay including / y compris Chimney Bay	18 290
4540	Anchorages in White Bay/Mouillages dans White Bay	
	Frenchman's Cove	10 653
	Purbeck's Cove	12 189
	Jackson's Arm	12 257
	The Narrows	6 132
4541	Sops Arm	18 452
4542	Hampden Bay	12 160
4582	Plans in Notre Dame Bay	
	Thimble Tickles and Glovers Harbour	12 160
	Head of Seal Bay	24 320
4583	St. Julien Island to/à Hooping Harbour including/y compris Canada Bay	73 500
	Silver Cove	9 733
4584	White Bay - Southern Part / Partie Sud	73 500
4585	Green Head to/à Little Bay Island	24 540
4587	Mortier Bay	12 000
	Mooring Cove Wharves/Quais	3 000
	Marystown Wharves/Quais	3 000
	Cow Head Wharves/Quais	5 000
4591	Pilley's Island Harbour-Halls Bay and/et Sunday Cove	
	Halls Bay and/et Sunday Cove	37 400
	Pilley's Island Harbour	10 620
	Springdale Wharf/Quai	3 000
4592	Little Bay Island to/à League Rock	24 400
4593	Sunday Cove Island to/à Thimble Tickles	24 476
4596	Bay of Exploits Sheet/feuille II (Middle/centre)	24 600
4597	Bay of Exploits Sheet/feuille III (South/sud)	24 600
4615	Harbours in Placentia Bay / Havres dans Placentia Bay - Petite Forte to/à Broad Cove Head	25 000
4616	Burin Inlet and Approches / et les approches	20 000
	Burin Public Wharf/quai public	1 200
4617	Red Island to/à Pinchgut Point	40 000
	Buffett Harbour	6 000
	Long Harbour, Erco Wharf	6 000
4619	Presque Harbour to/à Bar Haven Island and/et Paradise Sound	37 500
4622	Cape St. Mary's to/à Argentia Harbour and/et Jude Island	80 000
4624	Long Island to/à St. Lawrence Harbours	80 000
4625	Burin Peninsula to/à Saint-Pierre	75 000
4626	Saint-Pierre and/et Miquelon (France)	75 000
4638	Wreck Island to/à Cinq Cerf Bay	24 318
4639	Garia Bay and/et Le Moine Bay	25 000
	Petites	7 500
	Rose Blanche	10 000
4640	Isle aux Morts and Approaches/et les approches	10 000
	Public Wharf Quai Public	2 400
	Nelpack Fisheries Wharf/Quai	2 400
	Margaree Harbour	2 400
4641	Port aux Basques and Approaches/et les Approches	7 500
	Channel Port Aux Basques	3 600
4642	Great St. Lawrence Harbour and/et Lamaline Harbour	20 000
	Lamaline Harbour	20 000
	Great St. Lawrence Harbour (Inner Portion)	6 000
4643	Île Saint-Pierre (France)	15 000
4644	Bay D'Espoir and/et Hermitage Bay	50 000
	Hermitage Harbour	10 000
	Gaultois Harbour	10 000
	McCallum	20 000
4652	Humber Arm Meadows Point to/à Humber River	14 600
	Corner Brook	7 200
4653	Bay of Islands	50 000
	The Narrows	6 000
	Little Port	6 000
4654	Lark Harbour and/et York Harbour (Bay of Islands)	12 000
4658	Bonne Bay	40 000
	Woody Point and/et Neddy Harbour	15 000
	Rocky Harbour	15 000
4659	Port au Port	43 500
4661	Bear Head to/à Cow Head	146 000
	Trout River Bay	36 490
	Green Cove	36 500

1429	Canal de la Rive Sud	20 000
1430	Lac Saint-Louis	25 000
	Entrée du canal Lachine	10 000
	Sainte-Anne-de-Bellevue	10 000
	Rapides de Vaudreuil	10 000
1431	Canal de Beauharnois	25 000
	Baie Saint-François	12 000
	Port de Valleyfield	5 000
1432	Lac Saint-François/Lake St. Francis	25 000
1509	Rivière des Prairies	20 000
1510	Lac des Deux Montagnes	30 000

4663	Cow Head to/à Pointe Riche	145 920
	Bad Bay	36 500
4665	St. Margaret Bay and Approaches/et les approches	18 295
4666	St. Barbe Point to/à Old Férolle Harbour	25 000
4667	Savage Cove to/à St. Barbe Bay	25 000
	St. Barbe Wharf and Approaches/Quai et Approches	4 000
	Flowers Cove	12 000
4668	Anchorages / Mouillages in the / dans le Strait of Belle Isle / Détroit de Belle Isle	
	Carrol Cove	9 150
	Green Island	14 600
	Black Bay	22 600
	L'Anse à Loup	23 800
	Pinware Bay	25 200
4669	Red Bay	12 000
4670	Forteau Bay	24 440
4679	Hawkes Bay, Port Saunders, Back Arm	25 000
	Hawkes Harbour	10 000
4680	Hawkes Bay to/à Ste Geneviève Bay including/y compris St. John Bay	72 960
	Good Bay	17 380
	St. John Harbour	17 380
4682	Larkin Point to/à Cape Anguille	20 000
	Codroy Harbour	6 000
4817	Bay Bulls to/à St. Mary's Bay	150 000
4820	Cape Freels to/à Exploits Islands	150 000
4821	White Bay and/et Notre Dame Bay	150 000
4822	Cape St. John to/à St. Anthony	150 000
4823	Cape Ray to/à Garia Bay	75 000
	Burnt Island	12 000
	La Poile	10 000
	Grand Bruit Harbour	10 000
4824	Garia Bay to/à Burgeo	75 000
4825	Burgeo and/et Ramea Islands	30 000
	Ship Cove	7 500
	Burgeo	12 000
4826	Burgeo to/à François	75 000
	François	15 000
	Grey River	15 000
4827	Hare Bay to/à Fortune Head	75 000
4830	Great Bay de l'Eau and Approaches/et les approches	30 000
	Harbour Breton	10 000
4831	Fortune Bay - Northern Portion/Partie Nord	60 000
4832	Fortune Bay - Southern Portion/Partie Sud	60 000
	Grand Bank Harbour	5 000
	Fortune Harbour	5 000
4839	Head of/Fond de Placentia Bay	40 000
	Come by Chance and/et Arnold's Cove	20 000
4841	Cape St Mary's to/à Argentia	60 000
	St. Bride's	5 000
	Placentia Road	20 000
	Argentia	20 000
4842	Cape Pine to/au Cape St. Mary's	60 000
4843	Head of / Fond de St Mary's Bay	60 000
	St. Mary's Harbour and Adjacent Anchorages/et mouillages adjacents	30 000
4844	Cape Pine to/à Renews Harbour	60 000
	Trepassey Harbour	20 000
	Renews Harbour	25 000
4845	Renews Harbour to/à Motion Bay	60 000
	Lumley Cove	4 500
	Fermeuse Harbour	25 000
	Bay Bulls and/et Witless Bay	25 000
	Aquaforte Harbour	30 000
4846	Motion Bay to/à Cape St Francis	60 000
	St. John's Harbour	5 000
	Quidi Vidi Harbour	5 000
4847	Conception Bay	60 000
	Bell Island	2 500
	Portugal Cove	3 000
	Foxtrap	5 000
	Port de Grave	5 000
	Bay Roberts	10 000
4848	Holyrood and/et Long Pond	
	Long Pond	2 500
	Holyrood	15 000
	Generator Plant (Wharf) / Centrale d'énergie (Quai)	3 000
	Holyrood (Marina)	3 000
	Ultramar (Wharf/Quai)	3 000
4849	Plans, Conception Bay, Trinity Bay and/et Bonavista Harbour	
	Bonavista Harbour	5 000
	Catalina and/et Port Union	15 000
	Harbour Grace and/et Carbonear	25 000
	Fish Plant/Conserverie de poisson	3 000
	Public Wharf / Quai	3 000
	The Admiral's Marina	3 000
	Catalina Harbour	5 000
	Port Union	5 000
4850	Cape St. Francis to/à Baccalieu Island and/et Heart's Content	60 000
	Old Perlican	15 000
	Heart's Content	20 000
4851	Trinity Bay - Southern Portion/Partie Sud	60 000
4852	Smith Sound and/et Random Sound	40 000
	Clarenville	5 000
4853	Trinity Bay - Northern Portion/Partie Nord	60 000
	Trinity Wharves/Quais	2 500
	Trinity Harbour	25 000
4854	Catalina Harbour to/à Inner Gooseberry Islands	60 000
4855	Bonavista Bay, Southern Portion/Partie sud	60 000
4856	Bonavista Bay, Western Portion/Partie ouest	60 000
4857	Indian Bay to/à Wadham Islands	60 000
	Lumsden Harbour	20 000
4858	Greenspond Harbour to/à Pound Cove	20 000
	Valleyfield	5 000
	Wesleyville	5 000
4862	Carmanville to/à Bacalhoa Island and/et Fogo	40 000
4863	Bacalhao Island to/à Black Island	40 000
4864	Black Island to/à Little Denier Island	40 000
4865	Approaches to/Approches à Lewisporte and/et Loon Bay	30 000
	Lewisporte	5 000
4885	Port Harmon and Approaches/et les approches	40 000
	St. George's Public Wharf / Quai public	2 500
	Flintkote Wharf / Quai	4 000
	Port Harmon	6 000
4886	Twillingate Harbours	15 000
	Twillingate CCG Wharf/Quai GCC	5 000
	Fish Plant Wharf Quai de l'usine de transformation de poisson	5 000
4905	Cape Tormentine à/to West Point	100 000
	Cape Tormentine	6 000
	Borden	6 000
4906	West Point à/to Baie de Tracadie	100 000
4909	Détroit de Northumberland/Northumberland Strait - Partie Ouest/Western Portion - Ports / Harbours	
	Richibucto Harbour	30 000
	Buctouche Harbour	30 000
	Cocagne et/and Shediac	30 000
	Quai / Wharf Richibucto	4 000
	Port de Plaisance Marina, Shediac Bay	5 000
	Quai / Wharf Pointe du Chêne	5 000
4911	Entrée à/Entrance to Miramichi River	25 000
4912	Miramichi	25 000
4913	Caraquet Harbour, Baie de Shippegan and/et Miscou Harbour	40 000
4920	Plans Baie des Chaleurs / Chaleur Bay - Côte sud / South Shore	
	Bas-Caraquet	5 000
	Caraquet	5 000
	Quai / Wharf Petit-Rocher	5 000
	Middle Caraquet	5 000
	Lamèque	5 000
	Quai / Wharf Belledune	10 000
	Bathurst Harbour	15 000
	Shippegan Harbour	20 000
4921	Plans, Baie des Chaleurs/Chaleur Bay (côte nord/North Shore)	
	Black Cape	5 000
	Havre de Beaubassin	5 000
	Carleton	5 000
	Mal-Bay	5 000
	L'Anse-à-Beaufils	5 000
	Sainte-Thérèse-de-Gaspé	5 000
	Newport-Point	10 000
	Grande-Rivière	10 000
	Chandler	20 000
	Baie de Port-Daniel	20 000
	Abords de/Approches to Paspébiac	50 000
	Quai / Wharf Grande-Rivière	5 000
	Quai / Wharf Port-Daniel-Est	5 000
	Quai / Wharf Chandler	5 000
	Quai / Wharf Paspébiac-Ouest	5 000
	Quai / Wharf Newport-Point	5 000
4950	Îles de la Madeleine	150 000
	La Passe	40 000
4954	Chenal du Havre de la Grande Entrée	15 000
	Quai / Wharf Mines Seleine	5 000
4955	Havre-aux-Maisons	10 000
4956	Cap-aux-Meules	10 000
4957	Havre-Aubert	10 000
4980	Blanc Sablon	15 000
	Quai / Wharf Blanc-Sablon	5 000
6100	Lac Saint-Jean	120 000
	Rivière Mistassini	30 000
	Rivière Ashuapmushuan et/and Rivière Péribonka	30 000
	La Grands Décharge et les Approches/and Approaches	40 000

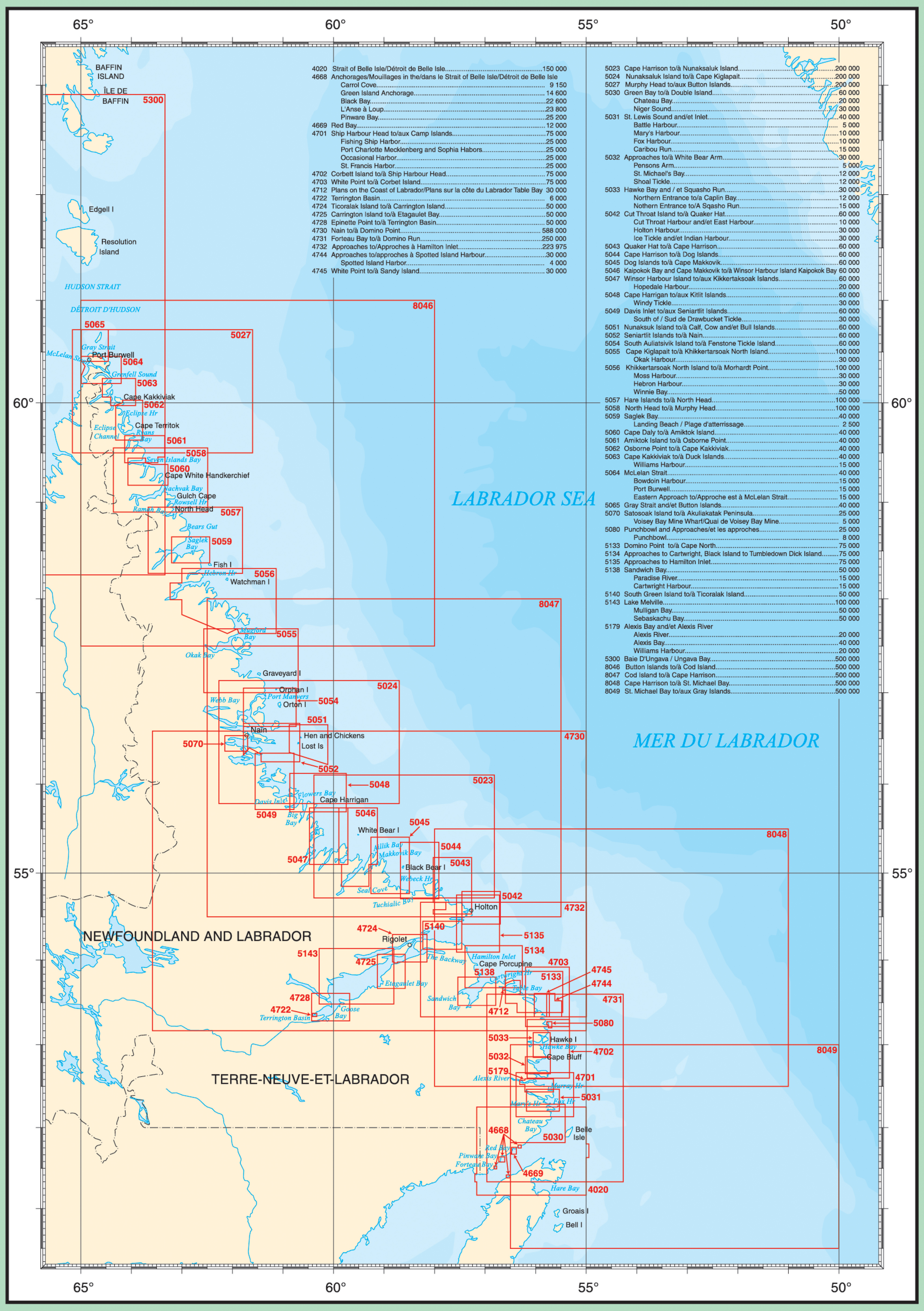

4020	Strait of Belle Isle/Détroit de Belle Isle	150 000
4668	Anchorages/Mouillages in the/dans le Strait of Belle Isle/Détroit de Belle Isle	
	Carrol Cove	9 150
	Green Island Anchorage	14 600
	Black Bay	22 600
	L'Anse à Loup	23 800
	Pinware Bay	25 200
4669	Red Bay	12 000
4701	Ship Harbour Head to/aux Camp Islands	75 000
	Fishing Ship Harbor	25 000
	Port Charlotte Mecklenberg and Sophia Habors	25 000
	Occasional Harbor	25 000
	St. Francis Harbor	25 000
4702	Corbett Island to/à Ship Harbour Head	75 000
4703	White Point to/à Corbet Island	75 000
4712	Plans on the Coast of Labrador/Plans sur la côte du Labrador Table Bay	30 000
4722	Terrington Basin	6 000
4724	Ticoralak Island to/à Carrington Island	50 000
4725	Carrington Island to/à Etagaulet Bay	50 000
4728	Epinette Point to/à Terrington Basin	50 000
4730	Nain to/à Domino Point	588 000
4731	Forteau Bay to/à Domino Run	250 000
4732	Approaches to/Approches à Hamilton Inlet	223 975
4744	Approaches to/approches à Spotted Island Harbour	30 000
	Spotted Island Harbor	4 000
4745	White Point to/à Sandy Island	30 000
5023	Cape Harrison to/à Nunaksaluk Island	200 000
5024	Nunaksaluk Island to/à Cape Kiglapait	200 000
5027	Murphy Head to/aux Button Islands	200 000
5030	Green Bay to/à Double Island	60 000
	Chateau Bay	20 000
	Niger Sound	30 000
5031	St. Lewis Sound and/et Inlet	40 000
	Battle Harbour	5 000
	Mary's Harbour	10 000
	Fox Harbour	10 000
	Caribou Run	15 000
5032	Approaches to/à White Bear Arm	30 000
	Pensons Arm	5 000
	St. Michael's Bay	12 000
	Shoal Tickle	12 000
5033	Hawke Bay and / et Squasho Run	30 000
	Northern Entrance to/à Caplin Bay	12 000
	Nothern Entrance to/A Sqasho Run	15 000
5042	Cut Throat Island to/à Quaker Hat	60 000
	Cut Throat Harbour and/et East Harbour	10 000
	Holton Harbour	30 000
	Ice Tickle and/et Indian Harbour	30 000
5043	Quaker Hat to/à Cape Harrison	60 000
5044	Cape Harrison to/à Dog Islands	60 000
5045	Dog Islands to/à Cape Makkovik	60 000
5046	Kaipokok Bay and Cape Makkovik to/à Winsor Harbour Island Kaipokok Bay	60 000
5047	Winsor Harbour Island to/aux Kikkertaksoak Islands	60 000
	Hopedale Harbour	20 000
5048	Cape Harrigan to/aux Kitlit Islands	60 000
	Windy Tickle	30 000
5049	Davis Inlet to/aux Seniartlit Islands	60 000
	South of / Sud de Drawbucket Tickle	30 000
5051	Nunaksuk Island to/à Calf, Cow and/et Bull Islands	60 000
5052	Seniartlit Islands to/à Nain	60 000
5054	South Auliatsivik Island to/à Fenstone Tickle Island	60 000
5055	Cape Kiglapait to/à Khikkertarsoak North Island	100 000
	Okak Harbour	30 000
5056	Khikkertarsoak North Island to/à Morhardt Point	100 000
	Moss Harbour	30 000
	Hebron Harbour	30 000
	Winnie Bay	50 000
5057	Hare Islands to/à North Head	100 000
5058	North Head to/à Murphy Head	100 000
5059	Saglek Bay	40 000
	Landing Beach / Plage d'atterrissage	2 500
5060	Cape Daly to/à Amiktok Island	40 000
5061	Amiktok Island to/à Osborne Point	40 000
5062	Osborne Point to/à Cape Kakkiviak	40 000
5063	Cape Kakkiviak to/à Duck Islands	40 000
	Williams Harbour	15 000
5064	McLelan Strait	40 000
	Bowdoin Harbour	15 000
	Port Burwell	15 000
	Eastern Approach to/Approche est à McLelan Strait	15 000
5065	Gray Strait and/et Button Islands	40 000
5070	Satosoak Island to/à Akuliakatak Peninsula	25 000
	Voisey Bay Mine Wharf/Quai de Voisey Bay Mine	5 000
5080	Punchbowl and Approaches/et les approches	25 000
	Punchbowl	8 000
5133	Domino Point to/à Cape North	75 000
5134	Approaches to Cartwright, Black Island to Tumbledown Dick Island	75 000
5135	Approaches to Hamilton Inlet	75 000
5138	Sandwich Bay	50 000
	Paradise River	15 000
	Cartwright Harbour	15 000
5140	South Green Island to/à Ticoralak Island	50 000
5143	Lake Melville	100 000
	Mulligan Bay	50 000
	Sebaskachu Bay	50 000
5179	Alexis Bay and/et Alexis River	
	Alexis River	20 000
	Alexis Bay	40 000
	Williams Harbour	20 000
5300	Baie D'Ungava / Ungava Bay	500 000
8046	Button Islands to/à Cod Island	500 000
8047	Cod Island to/à Cape Harrison	500 000
8048	Cape Harrison to/à St. Michael Bay	500 000
8049	St. Michael Bay to/aux Gray Islands	500 000

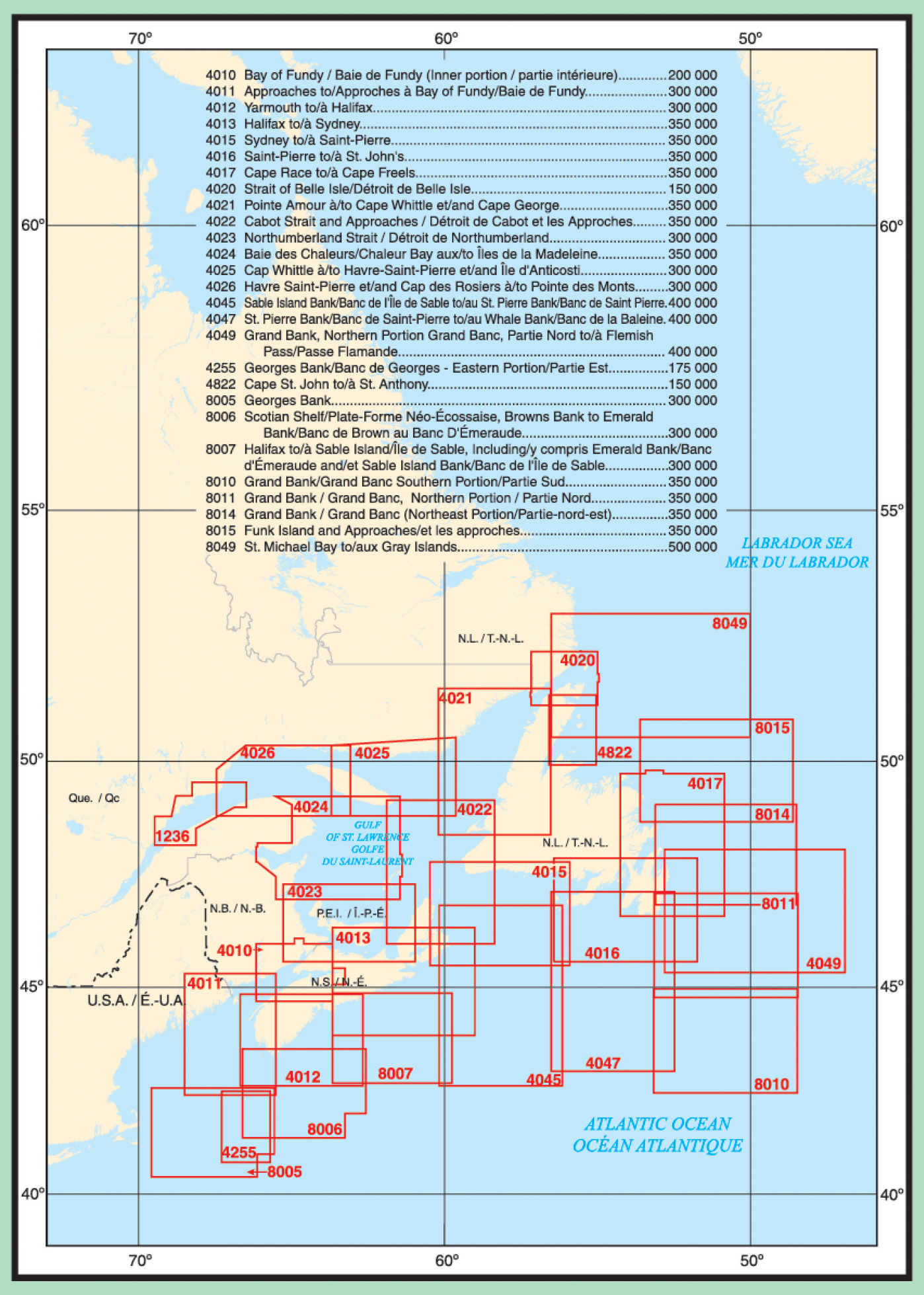
70°
60°
50°
55°
45°
40°
Que. / Qc
N.B. / N.-B.
P.E.I. / Î.-P.-É
N.S. / N.-É.
N.L. / T.-N.-L.
U.S.A. / É.-U.A
GULF OF ST. LAWRENCE GOLFE DU SAINT-LAURENT
LABRADOR SEA MER DU LABRADOR
ATLANTIC OCEAN OCÉAN ATLANTIQUE

4010	Bay of Fundy / Baie de Fundy (Inner portion / partie intérieure)	200 000
4011	Approaches to/Approches à Bay of Fundy/Baie de Fundy	300 000
4012	Yarmouth to/à Halifax	300 000
4013	Halifax to/à Sydney	350 000
4015	Sydney to/à Saint-Pierre	350 000
4016	Saint-Pierre to/à St. John's	350 000
4017	Cape Race to/à Cape Freels	350 000
4020	Strait of Belle Isle/Détroit de Belle Isle	150 000
4021	Pointe Amour à/to Cape Whittle et/and Cape George	350 000
4022	Cabot Strait and Approaches / Détroit de Cabot et les Approches	350 000
4023	Northumberland Strait / Détroit de Northumberland	300 000
4024	Baie des Chaleurs/Chaleur Bay aux/to Îles de la Madeleine	350 000
4025	Cap Whittle à/to Havre-Saint-Pierre et/and Île d'Anticosti	300 000
4026	Havre Saint-Pierre et/and Cap des Rosiers à/to Pointe des Monts	300 000
4045	Sable Island Bank/Banc de l'Île de Sable to/au St. Pierre Bank/Banc de Saint Pierre	400 000
4047	St. Pierre Bank/Banc de Saint-Pierre to/au Whale Bank/Banc de la Baleine	400 000
4049	Grand Bank, Northern Portion Grand Banc, Partie Nord to/à Flemish Pass/Passe Flamande	400 000
4255	Georges Bank/Banc de Georges - Eastern Portion/Partie Est	175 000
4822	Cape St. John to/à St. Anthony	150 000
8005	Georges Bank	300 000
8006	Scotian Shelf/Plate-Forme Néo-Écossaise, Browns Bank to Emerald Bank/Banc de Brown au Banc D'Émeraude	300 000
8007	Halifax to/à Sable Island/Île de Sable, Including/y compris Emerald Bank/Banc d'Émeraude and/et Sable Island Bank/Banc de l'Île de Sable	300 000
8010	Grand Bank/Grand Banc Southern Portion/Partie Sud	350 000
8011	Grand Bank / Grand Banc, Northern Portion / Partie Nord	350 000
8014	Grand Bank / Grand Banc (Northeast Portion/Partie-nord-est)	350 000
8015	Funk Island and Approaches/et les approches	350 000
8049	St. Michael Bay to/aux Gray Islands	500 000

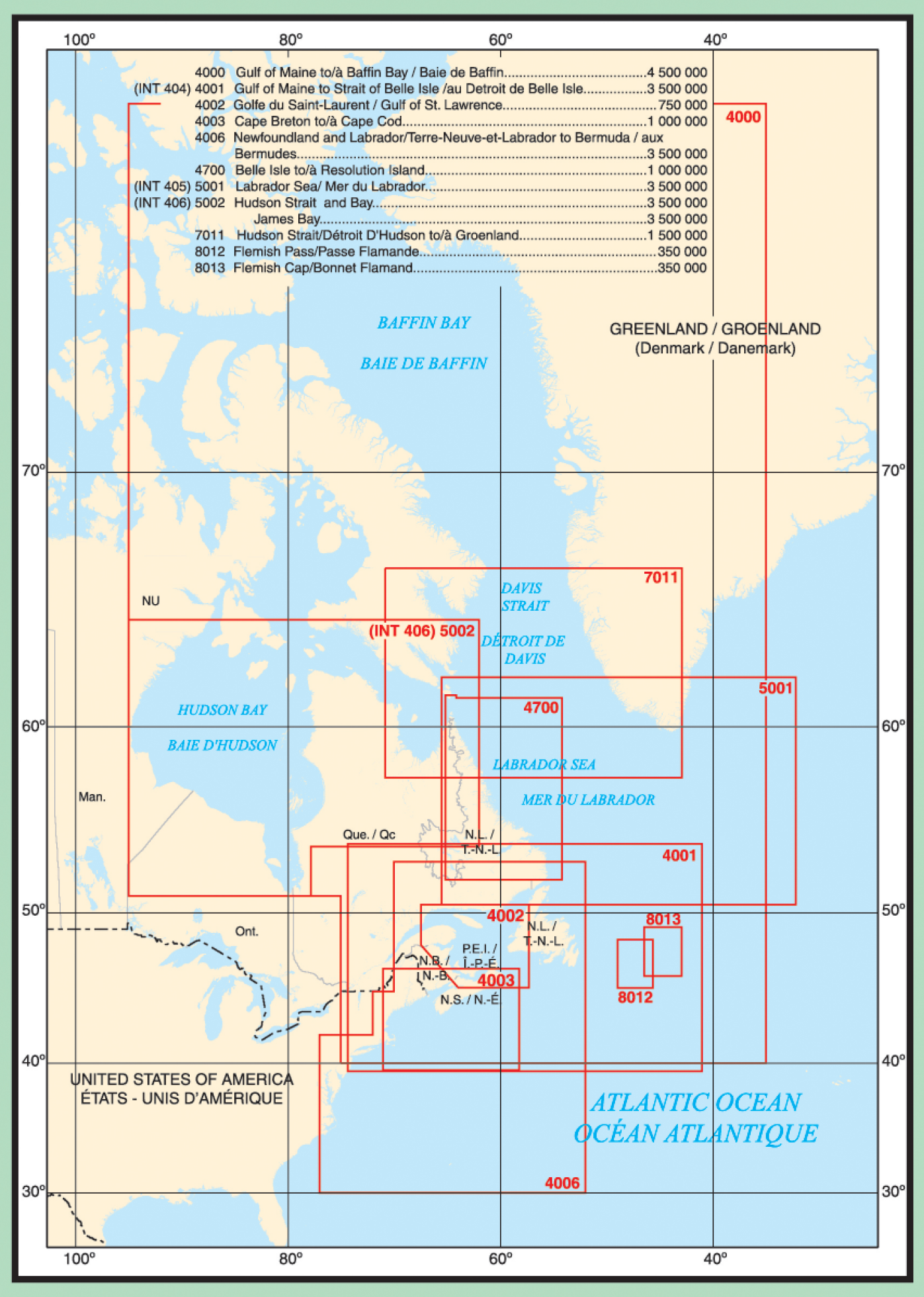

4000	Gulf of Maine to/à Baffin Bay / Baie de Baffin	4 500 000
(INT 404) 4001	Gulf of Maine to/à Strait of Belle Isle /au Detroit de Belle Isle	3 500 000
4002	Golfe du Saint-Laurent / Gulf of St. Lawrence	750 000
4003	Cape Breton to/à Cape Cod	1 000 000
4006	Newfoundland and Labrador/Terre-Neuve-et-Labrador to Bermuda / aux Bermudes	3 500 000
4700	Belle Isle to/à Resolution Island	1 000 000
(INT 405) 5001	Labrador Sea/ Mer du Labrador	3 500 000
(INT 406) 5002	Hudson Strait and Bay	3 500 000
	James Bay	3 500 000
7011	Hudson Strait/Détroit D'Hudson to/à Groenland	1 500 000
8012	Flemish Pass/Passe Flamande	350 000
8013	Flemish Cap/Bonnet Flamand	350 000